

CAMARINES SUR

AFFECTED BY MOUNT MAYON
88,500*

INDIVIDUALS


10,400

FARMERS


60

SCHOOLS



*Populations displaced from more than 60 administrative districts. The majority of displaced populations are sheltering in 53 government-designated evacuation centers.

Malinao

Tabaco

Malilipot

Bacacay

Libon

Polangui

Oas

Libjo

Mount Mayon

ALBAY

Guinobatan

Camalig

Daraga







Legaspi

Manito


 8 km No-Go Zone

Source: PHIVOLCS

Pre-Eruption Estimates

-  Lava Flow
-  Pyroclastic Flow
-  Lahar (High Risk)
-  Lahar (Moderate Risk)
-  Ashfall (High Risk)
-  Ashfall (Moderate)

Source: USGS

0 1 2 Miles

