

**FOOD DISTRIBUTION (HOUSEHOLD RATIONS PROVIDED)**

- 1 - 8,000
- 8,000 - 16,833
- 16,833 - 189,207
- 189,207 - 750,000+

*Source: Food Security and Agriculture Cluster*

**PHILIPPINES**

**16.1 Mil** **6,069** **14.1 Mil**

AFFECTED DEATHS DISPLACED













*Source: NDRRMC*

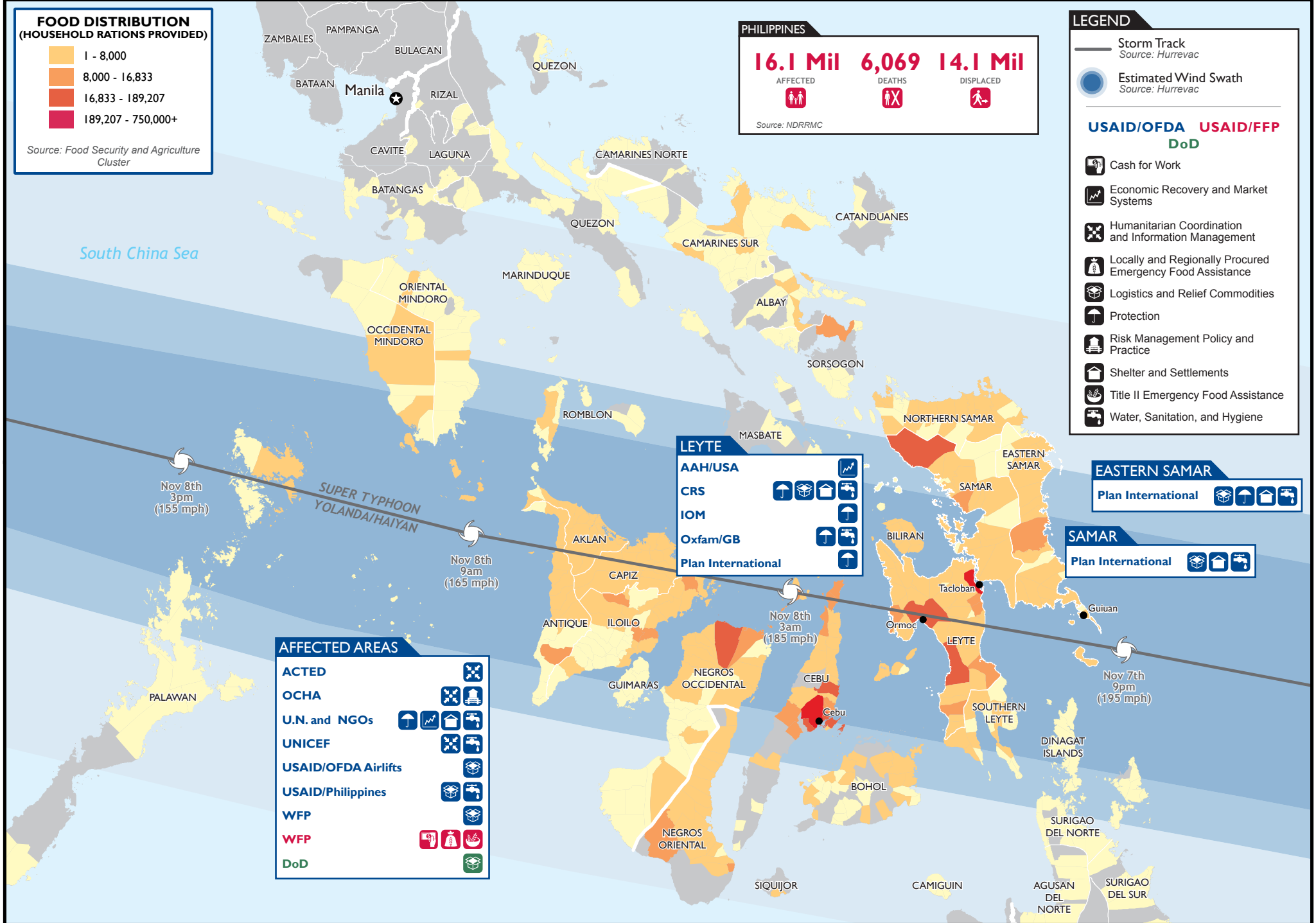
**LEGEND**

Storm Track  
*Source: Hurrevac*

Estimated Wind Swath  
*Source: Hurrevac*


**USAID/OFDA USAID/FFP DoD**

-  Cash for Work
-  Economic Recovery and Market Systems
-  Humanitarian Coordination and Information Management
-  Locally and Regionally Procured Emergency Food Assistance
-  Logistics and Relief Commodities
-  Protection
-  Risk Management Policy and Practice
-  Shelter and Settlements
-  Title II Emergency Food Assistance
-  Water, Sanitation, and Hygiene



**LEYTE**

AAH/USA  
CRS  
IOM  
Oxfam/GB  
Plan International



**EASTERN SAMAR**

Plan International



**SAMAR**

Plan International



**AFFECTED AREAS**

- ACTED** 
- OCHA** 
- U.N. and NGOs** 
- UNICEF** 
- USAID/OFDA Airlifts** 
- USAID/Philippines** 
- WFP** 
- WFP** 
- DoD** 

The boundaries, names, and reported deaths used on this map do not imply official endorsement or acceptance by the U.S. Government.