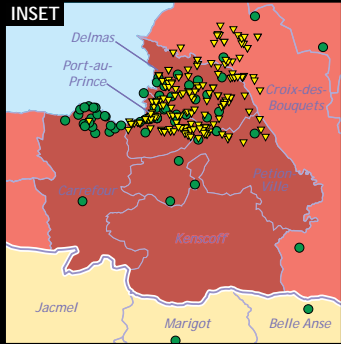


* This map identifies the approximate locations of Cholera Treatment Units and Cholera Treatment Centers based upon data received from the UN Health Cluster. The information presented in the map is representative of data reported thus far to the Health Cluster and may not reflect the total number of CTFs operational in Haiti.



KEY

- OPERATIONAL CTFs (252 Total)
- CTF - Cholera Treatment Facility
- ▼ ORAL REHYDRATION POINTS (892 Total*)

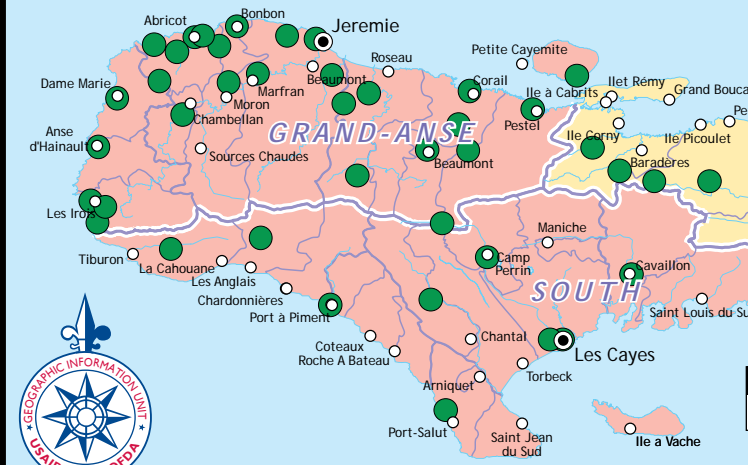
*Only includes functional ORPs. 252 of total shown.
SOURCES: CDC, Health Cluster, HTT, OFDA, PAHO
07/11/11

CURRENT CASE COUNT

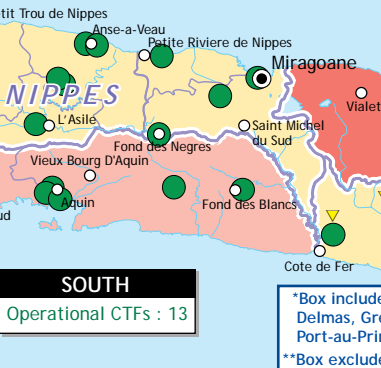
- Over 50,000
- 20,001 - 50,000
- 5,001 - 20,000
- 1 - 5,000

SOURCE: GoH MSPP, 07/03/11

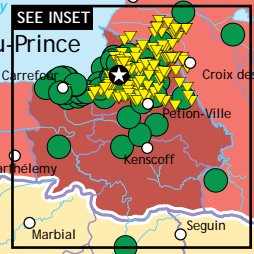
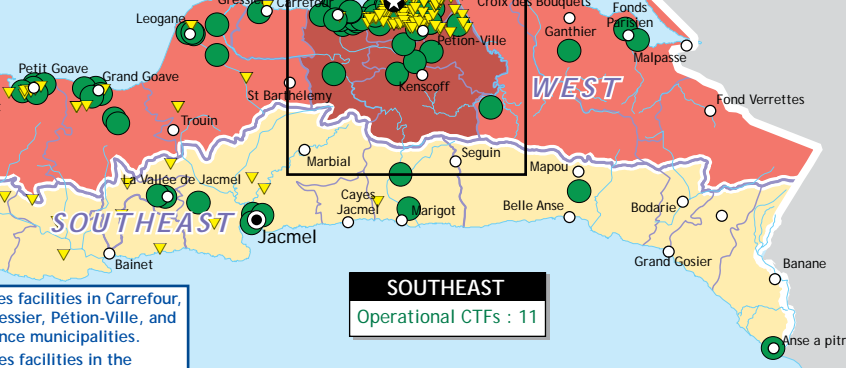
GRAND-ANSE
Operational CTFs : 39



NIPPES
Operational CTFs : 12




WEST
Operational CTFs : 88




*Box includes facilities in Carrefour, Delmas, Gressier, Pétion-Ville, and Port-au-Prince municipalities.
**Box excludes facilities in the municipalities listed above.



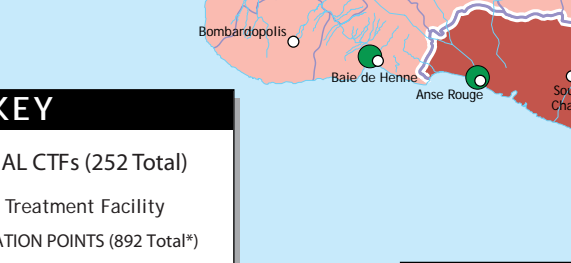
SOUTH
Operational CTFs : 13



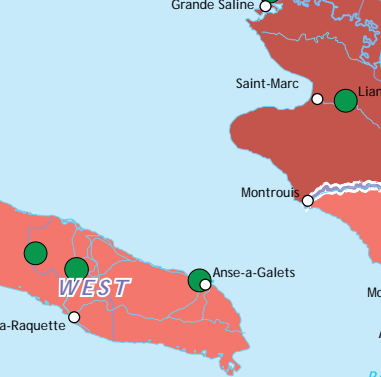
SOUTHEAST
Operational CTFs : 11



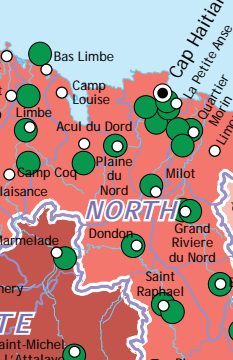
NORTHWEST
Operational CTFs : 14



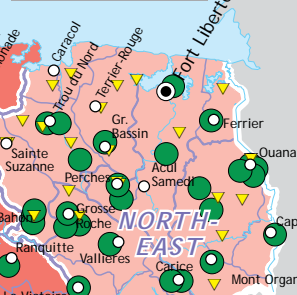
ARTIBONITE
Operational CTFs : 12



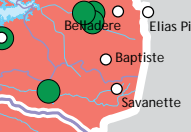
NORTH
Operational CTFs : 24



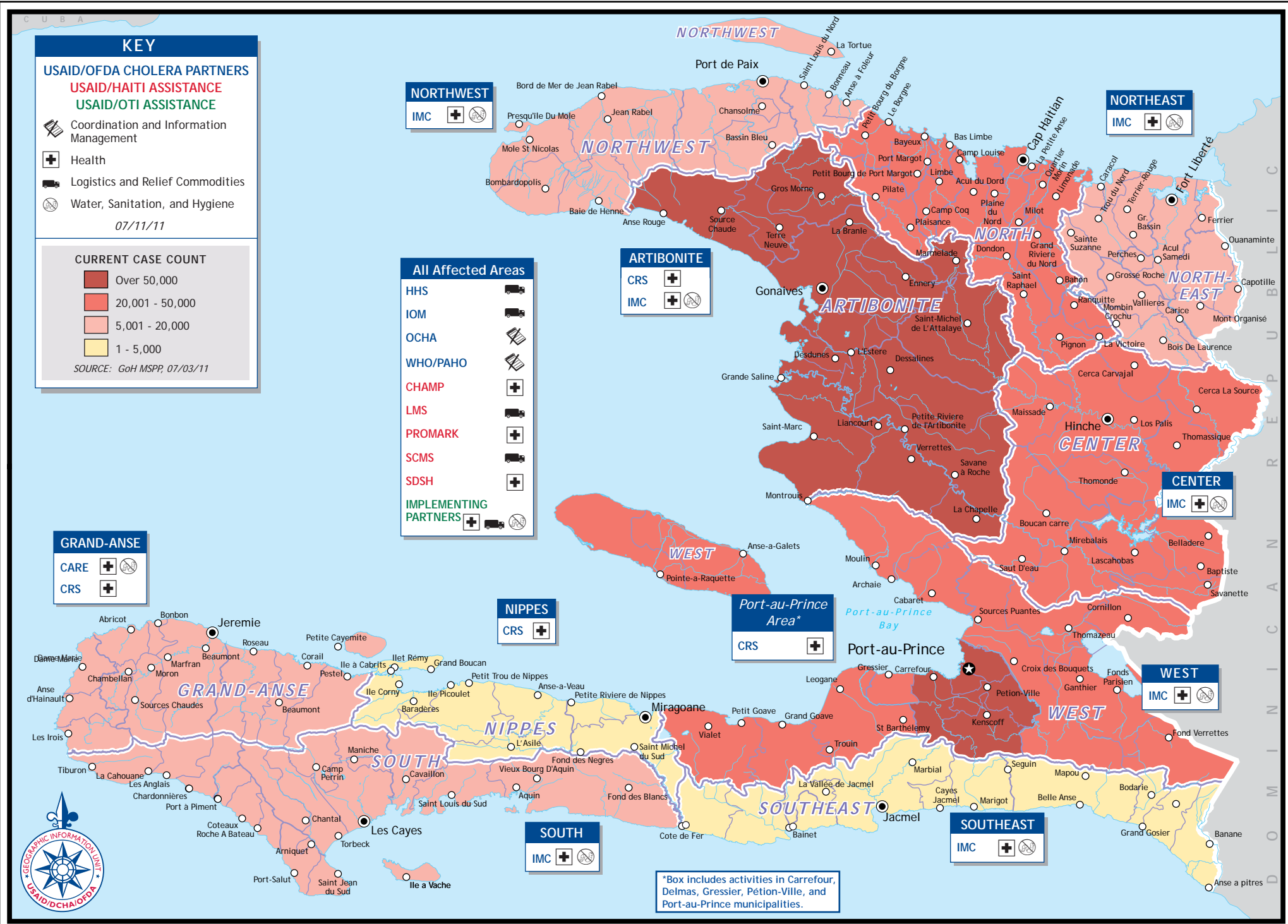
NORTHEAST
Operational CTFs : 24



CENTER
Operational CTFs : 15



USAID HUMANITARIAN ASSISTANCE TO HAITI FOR CHOLERA OUTBREAK



ONGOING USG HUMANITARIAN ASSISTANCE TO HAITI FOR THE EARTHQUAKE

