




**USG ASSISTANCE IN AFFECTED AREAS**

**USAID/OFDA**  
SC   
OCHA 

**USAID/FFP**  
WFP   
DoD 

**PRE-EXISTING USAID/OFDA DRR PROGRAMS IN AFFECTED AREAS**







**IOM**   
**NRCS**   
**National Society for Earthquake Technology - Nepal** 

**PROGRAM KEY**

-  Humanitarian Coordination and Information Management
-  Local and Regional Procurement
-  Logistics and Relief Commodities
-  Natural and Technological Risks
-  Risk Management Policy and Practice
-  Shelter and Settlements
-  Water, Sanitation, and Hygiene
-  District with OFDA Programming

**LEGEND**

**NEPAL EARTHQUAKE SEVERITY INDEX**

-  Highest
-  High
-  Medium-High
-  Medium-Low
-  Low
-  Lowest

Source: Humanitarian Data Exchange  
The Nepal Earthquake Severity Index is designed to provide an overview of estimated severity of impacts resulting from the April 25 earthquake based on 1) Intensity of the earthquake, 2) population, and 3) vulnerability of housing and population.  
It is not a replacement for first-hand damage and needs assessment information.

**KATHMANDU**

U.S. USAR TEAMS OPERATING SECTOR

U.S. USAR TEAMS Base of Operations

Kathmandu

Kirtipur Bhaktapur