



## Mapping Project Data An Innovative Way to Share Information

### How Can We Improve Project Data Sharing?

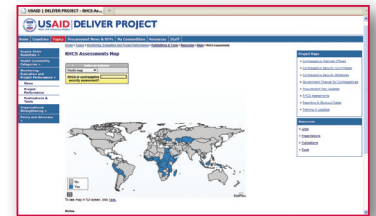
By presenting country data in interactive maps online to make it—

- easier to understand
- more accessible for advocacy & decision making.

### Interactive Maps on the Project Website

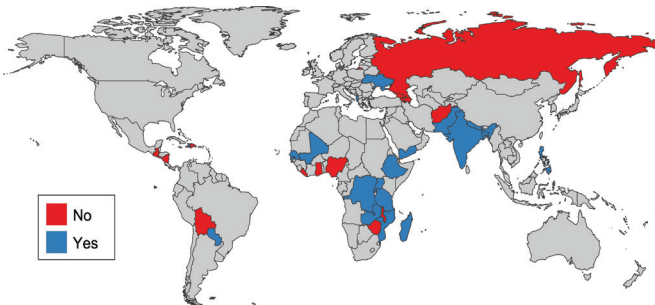
Information currently on the maps—

- government financing for contraceptives
- contraceptive methods offered in public sector facilities
- stockout data from service delivery points (login required)
- number of people trained in logistics
- RH commodity security assessments
- contraceptive security strategies
- contraceptive security committees
- family planning procurement plan updates.



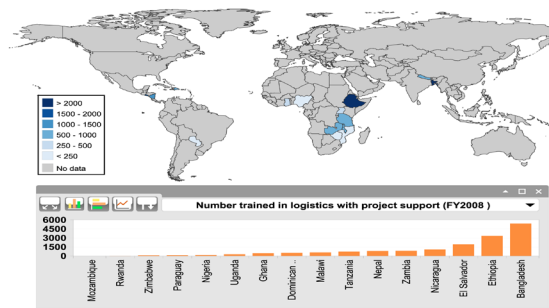
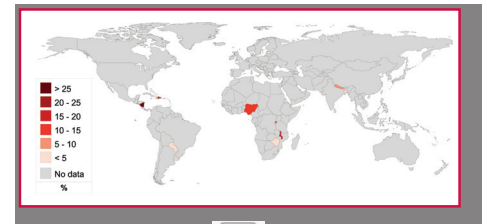
#### Sample map 1:

Was there a government budget line item for contraceptive procurement?



#### Sample map 3:

- How have service delivery point stockouts changed over time?
- Press play on the map to find out!



#### Sample map 2:

Number of people trained in logistics with project support, by country (FY2008)

### Use the maps to—

- find logistics and contraceptive security information for your country
- see how countries compare
- determine trends over time.

Available at [deliver.jsi.com](http://deliver.jsi.com)!

Find the maps under: [Topics > Monitoring](#).

