

## CRISIS IMPACT

**5,843**  
CUMULATIVE CASE COUNT

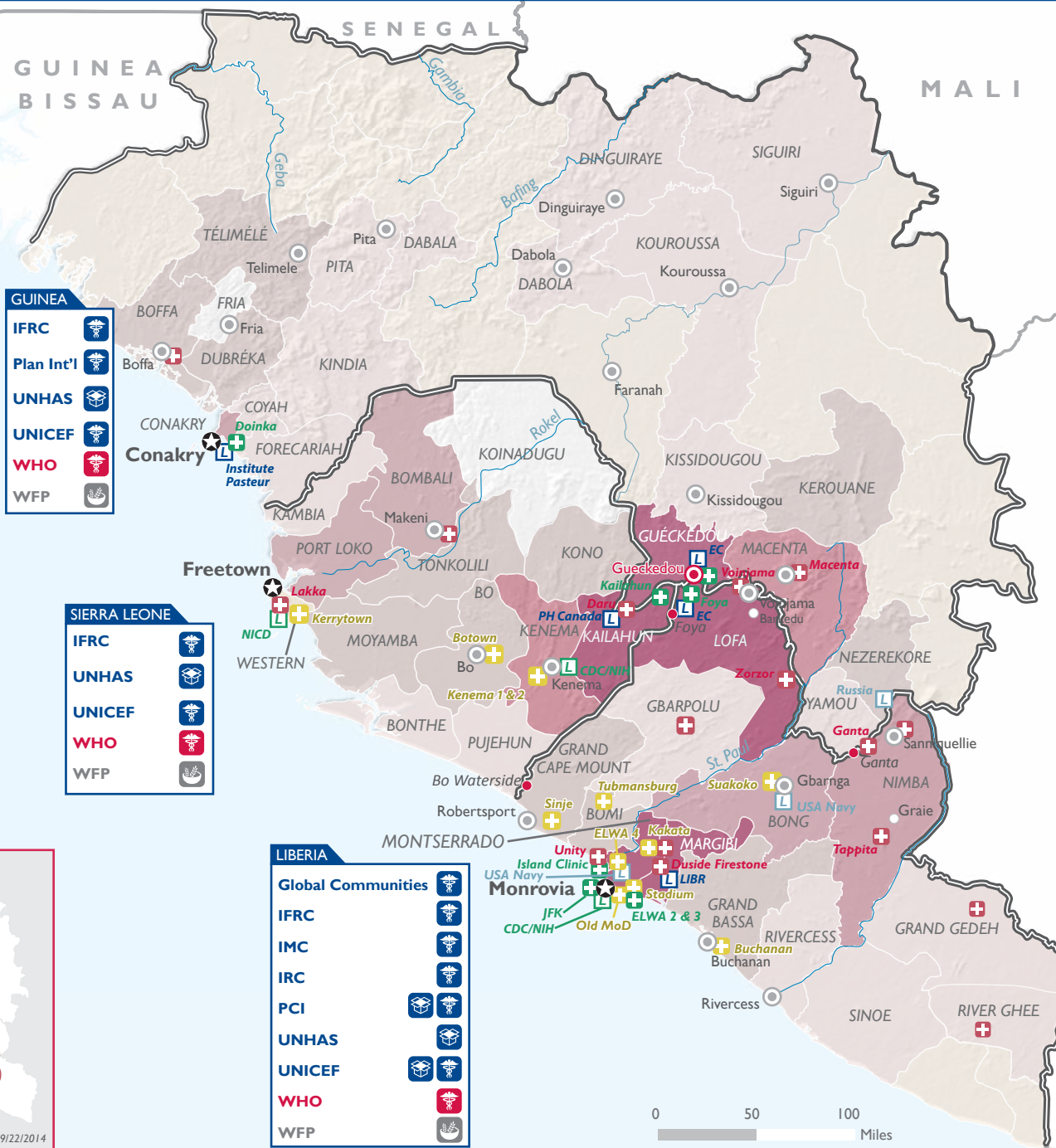
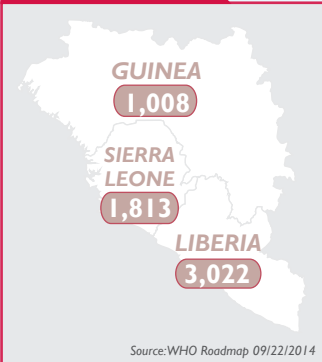


**2,803**  
CUMULATIVE CASE DEATHS



Source: WHO Roadmap 09/22/2014

## COUNTRY CASES



### KEY

**USAID/OFDA**  
**USAID/GH**    **USAID/FFP**

- Open Country Border
- Closed Country Border
- Prefecture/District/County Border
- River or Lake
- National Capital
- Provincial Capital
- Outbreak Epicenter** (GUÉCKÉDOU forest region)
- Prefecture, District, or County with 1-15 EVD Cases
- 15-150
- 150-250
- 250-500
- 500+
- Suspected

**Ebola Virus Disease (EVD) Treatment Centers**

Operational	Under Construction	Planned

**Laboratories**


Established	New as of 08.15.14	Pending

- Crossing where Entry is Limited and Monitored

**Program Key**

- Health
- Logistics Support & Relief Commodities
- Food Assistance

Sources: CDC, WHO, State/HIU, OCHA/ROWCA, GADM



The boundaries, names, and data used on this map do not imply official endorsement or acceptance by the U.S. Government and are not drawn to scale.